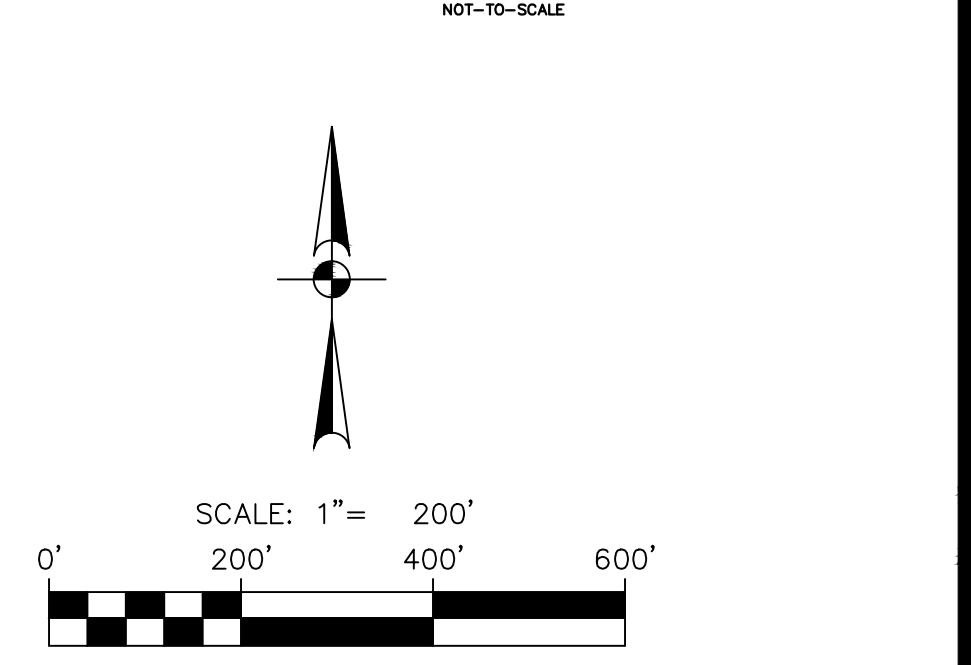
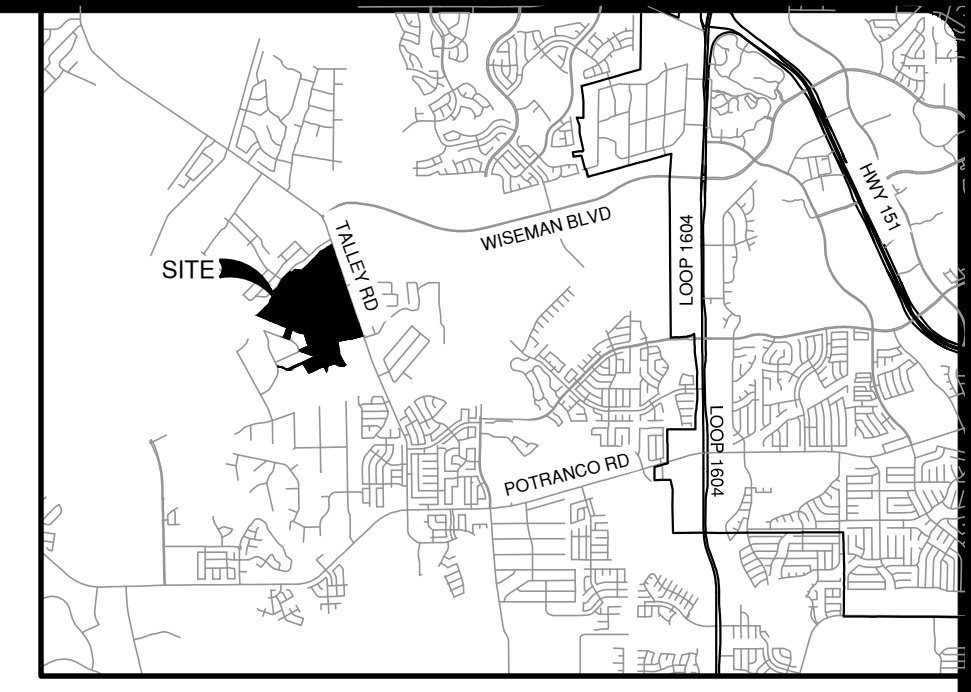

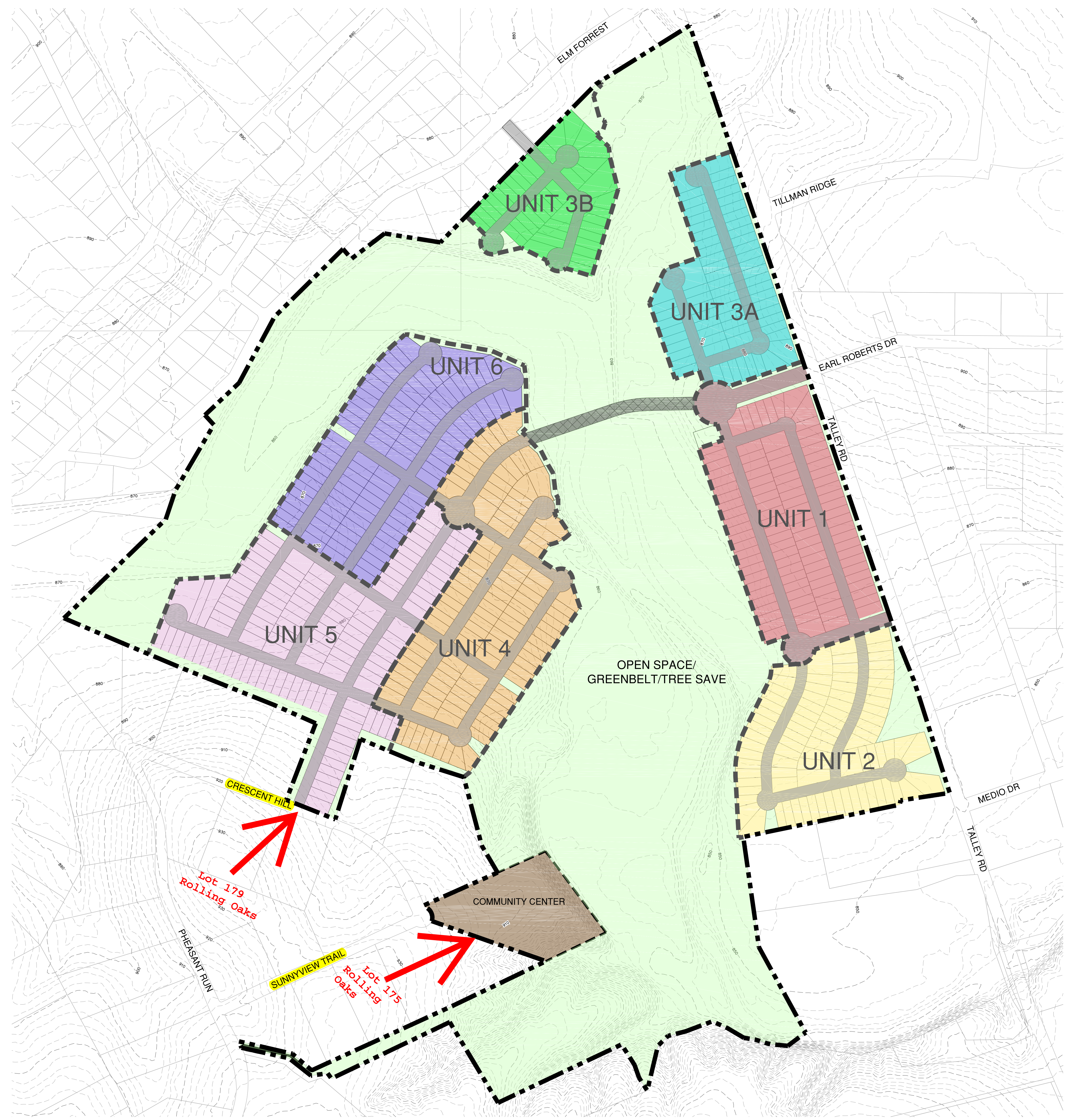


Exhibit 3



- MASTER LEGEND**
- PRELIMINARY PLAT BOUNDARY
 - PHASE LIMITS
 - OPEN SPACE/GREENBELT/TREE SAVE
 - COMMUNITY CENTER
 - STREET ROW
 - BRIDGE CROSSING



NO.	REVISION	DATE

PAPE-DAWSON ENGINEERS
SAN ANTONIO | AUSTIN | HOUSTON | FORT WORTH | DALLAS
2000 HW LOOP 410 | SAN ANTONIO, TX 78213 | 210.375.8000
TXBE FIRM REGISTRATION #470 | TBPLS FIRM REGISTRATION #1008800

STOLTE RANCH
SAN ANTONIO, TEXAS
PRELIMINARY CONCEPT PLAN

PLAT NO.	
JOB NO.	11910-00
DATE	OCTOBER 2019
DESIGNER	DD
CHECKED	AH_DRAWN_DD
SHEET	EXHIBIT

THIS DOCUMENT HAS BEEN PRODUCED FROM MATERIAL THAT WAS STORED AND/OR TRANSMITTED ELECTRONICALLY AND MAY HAVE BEEN INADVERTENTLY ALTERED. RELY ONLY ON FINAL HARD COPY MATERIALS BEARING THE CONSULTANT'S ORIGINAL SIGNATURE AND SEAL. AERIAL IMAGERY PROVIDED BY GOOGLE/UNLESS OTHERWISE NOTED. Imagery © 2019, Google LLC. All Rights Reserved. Pape-Dawson Engineers, Inc. File: P:\11910\00\Design\Exhibits\190219-Prelim_Site Plan Exhibit-11910000.dwg